

**GEOSYS ENTERPRISE SOLUTIONS**

Janaki Gattu

**2021**



This document presents the Profile of our organization which includes the Corporate profile, Organizational structure, Company data, Functional areas and sectors, Services, Resources, Projects and Clientele, Education and details of Overseas representatives.

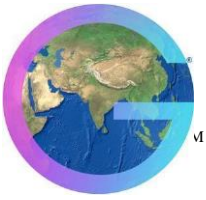
**GEOSYS ENTERPRISE SOLUTIONS PVT. LTD.**

**Corporate Head Office: 6-3-841/A/2/C-1, III Floor,  
Arun Aditya Building, Ameerpet, Hyderabad – 500016, India.**

**Phone: +91-4048543087 Mobile: +91-9493880680**

**Email: [info@geosys.co.in](mailto:info@geosys.co.in)**

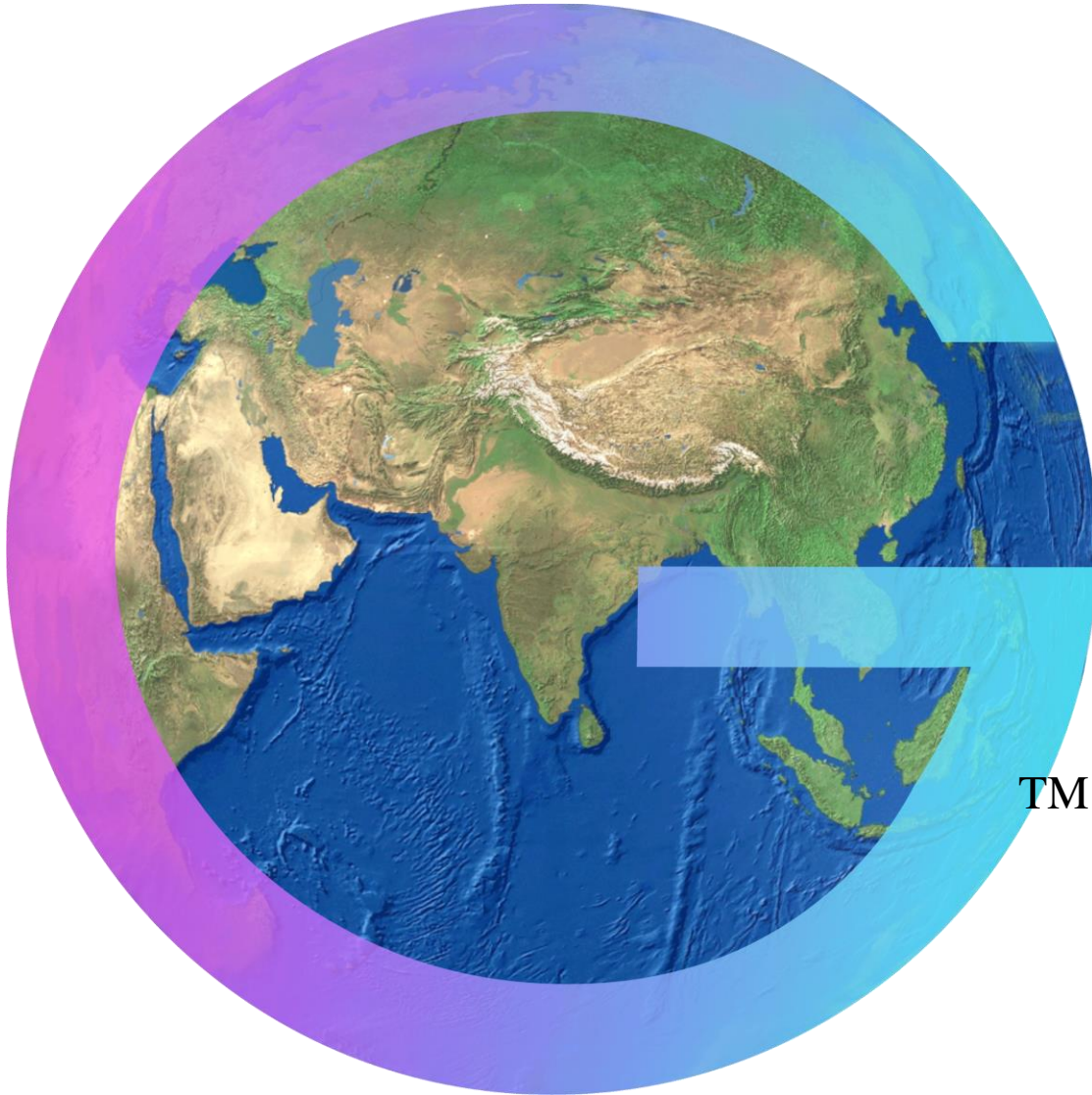
**Website: [www.geosys.co.in](http://www.geosys.co.in)**



**GEOSYS ENTERPRISE SOLUTIONS PVT. LTD.**

[www.geosys.co.in](http://www.geosys.co.in)

**GEOSYS ENTERPRISE SOLUTIONS PVT. LTD.**

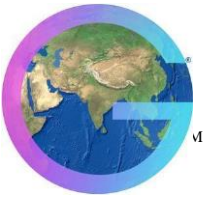


TM

Know things precisely!

Tel: +91-40-4048543087, Mobile: +91-9493880680, Email: [info@geosys.co.in](mailto:info@geosys.co.in)  
website: [www.geosys.co.in](http://www.geosys.co.in)

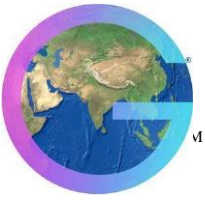




**GEOSYS ENTERPRISE SOLUTIONS PVT. LTD.**

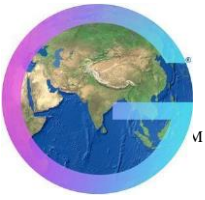
[www.geosys.co.in](http://www.geosys.co.in)

<b>GEOSYS ENTERPRISE SOLUTIONS PVT. LTD. CORPORATE PROFILE</b>	<b>Version: 10.0</b>
<b>Created By</b>	<b>Janaki Gattu</b>
	<b>Date: 01/01/2020</b>



## Contents

1. Corporate Profile
  - 1.1. Executive Summary
  - 1.2. Mission
  - 1.3. Vision
2. Company Data
3. Functional Areas and Sectors
4. Services
5. Resources
6. Projects and Clientele
7. Education
8. Overseas Contacts



## **1. Introduction**

### **1.1. Executive Summary**

GEO SYS ENTERPRISE SOLUTIONS PVT. LTD. (GESPL) is one of the fastest growing end-to ends Geo-Spatial, Environmental, Information Technology, Interactive Media & Graphics, Talent Acquisition Services solution providers headquartered in Hyderabad, India.

With a passion to utilize the information of the dynamic world for greater advantage, GESPL partners with clients to create a transparent, value- based relationship for total customer satisfaction. We at GESPL always strive to maintain international standards in our infrastructure, quality, security and delivery systems.

GESPL’s domain expertise in Geomatics, Environment, Software Engineering and Interactive Media & Graphics Services provide a range of services to a variety of industry segments.

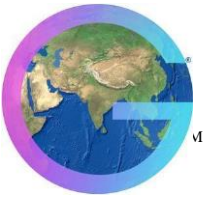
### **1.2. Mission:**

GEO SYS was started with a mission to be a globally admired solution provider cutting across all the areas where any Enterprise requires solutions. Our mission statement is: “To be a customer centric Enterprise Solution provider, delivering value driven products and services with optimized turnaround time by linking technologies and people through Mutual trust.”

### **1.3. Vision:**

The vision of GEO SYS is:

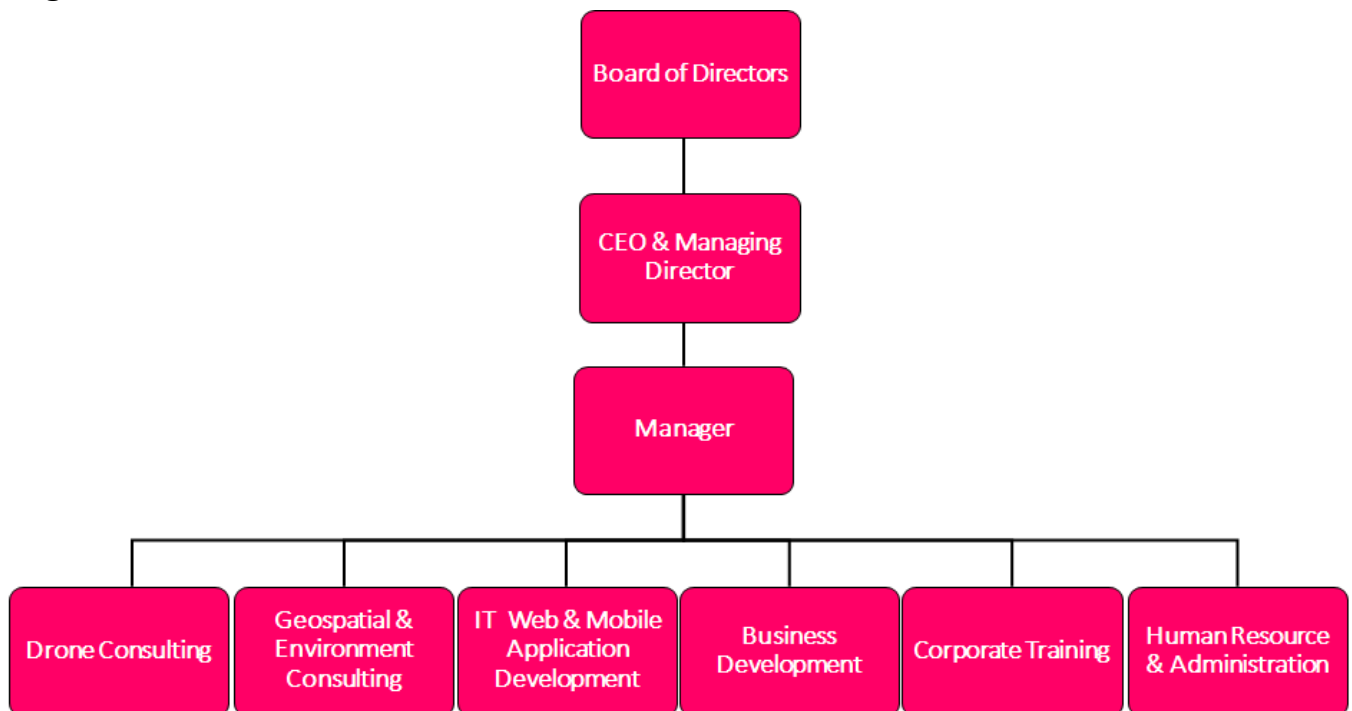
“To contribute towards sustainable development of every living being and resources by harnessing the true potential of science & technology in delivering solutions with better Innovation”.

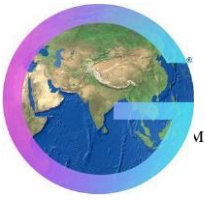


## 2. Company Data

Name of the Company : GEOSYS ENTERPRISE SOLUTIONS PVT. LTD.  
Year of Establishment : 2007  
Address : 6-3-841/A/2/C-1, III Floor, Arun Aditya Building,  
Near RBI Quarters, Ameerpet, Hyderabad – 500016, Andhra Pradesh, India.  
Telephone : +914048543087  
Web-Site URL : <http://www.geosys.co.in/>  
Principal Contact : Janaki Gattu 6-3-841/A/2/C-1, III Floor, Arun  
Aditya Building, Ameerpet, Hyderabad – 500016, India.  
Phone : +91-9493880680.  
E-Mail : [janaki@geosys.co.in](mailto:janaki@geosys.co.in) : [info@geosys.co.in](mailto:info@geosys.co.in)

## Organisation Structure





### **3. Functional Areas and Sectors**

Geosys operates in the following major functional areas:

1. Geo-Spatial Consulting
2. Environmental solutions
3. Software Engineering & Development
4. ERP Consulting
5. Interactive Media & Graphics Development
6. HR Sourcing
7. Mobile Applications Development
8. Drone Consulting

### **4. Services**

**“Only a life lived in the service to others is worth living.”**

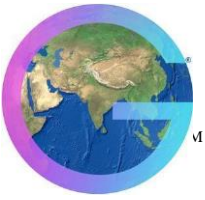
-Albert Einstein.

At Geosys we strongly believe that to give real service you must add something which cannot be bought or measured with money, and that is sincerity and integrity.

#### **4.1. Geospatial Consulting**

We also process and integrate LiDAR grid and point cloud datasets to map terrain and land cover and/or ecological attributes. With the increased popularity of unmanned aerial vehicles (UAVs), multispectral imagery can be collected quickly and efficiently to bring new insight for your area of interest.

1. GIS Applications for Agriculture, Real Estate, Land Records, Crime Information and Analysis, Rail, Road & Fleet Management ,Urban planning, Forestry & Pollution Control ,Irrigation & Flood Zone Analysis, Watershed Management, Land Use/Land Cover, Geology, Geomorphology, Stratigraphy, Zoning Atlas.

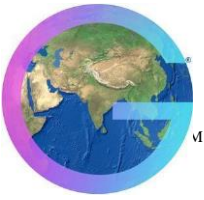


2. Surveying
3. Web GIS Implementation
4. Custom Software Development
5. Hardware, Software, Networking Solutions
6. IT web and Mobile Application Development
7. Business Case Development
8. Data Conversion/Migration
9. Unmanned Aerial Vehicle (UAV) image collection and processing
10. Data Model and Database Design
11. GIS Strategy and Planning
12. System Architecture and Design
13. Image processing
14. Feature extraction
15. Change detection
16. Ecological Land Classification (ELC)
17. Working with Point clouds and Lidar
18. System Integration
19. GIS Training Services
20. Identification of mineral prospects/deposits

#### **4.2. Environmental Consulting**

1. Social Impact Assessment (SIA) and Ecological Studies
2. Environmental Monitoring
3. Green Building Design and Development
4. Environmental Impact Assessment
5. Consent for Establishment
6. Consent for Operations
7. Environment Management Plan
8. Rapid EIA





#### **4.3. Software Engineering & Development Solutions**

1. Business Analysis
2. System Analysis and Design
3. Software Development
4. Web Application Development

#### **4.4. Talent Acquisition and Sourcing**

Designing and implementing customized Staffing Solutions is a specialization of Geosys - HR Solutions. We place candidates for Junior, Middle & Senior Level openings as per the requirement of the clients. We are also in to headhunting for specific requirements.

We operate on the collected quality database and we believe in closing all the requirements shared to clients within the given deadline. We maintain the confidentiality of the requirements.

#### **4.5. Mobile Applications Development**

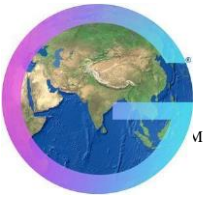
1. Android application Development.
2. Windows application Development.

#### **4.6. Drone Consulting**

Geosys Enterprise Solutions Pvt. Ltd. assists organizations in leveraging the UAV technology to capture valuable geospatial data and derive useful business intelligence through GIS and image data analytics tools.

Industries Served:

1. Agriculture
2. Mining
3. Infrastructure
4. Transportation
5. Construction



6. Energy
7. Urban
8. Forest
9. Defense
10. Environment
11. Water Bodies
12. Utilities
13. Security
14. Disaster Management

#### **4.7. Geospatial Training**

**“The great aim of education is not knowledge but action.”**

- Herbert Spencer.

Geosys offers various Corporate Training Services on GIS, Image Processing, Web GIS, Server Administration, Drone Training Services. We offer Classroom, Online and Weekend batches. We offer Domain Specific and Customized Courses as per the requirements of the Clients.

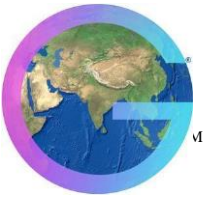
#### **5. Resources**

1. 3000 sq. ft office space.
2. Dedicated high-speed data communication links.
3. Highly secure networks.
4. Latest hardware and software.

#### **6. Projects and Clientele**

“A project is complete when it starts working for you rather than you work for it.”-  
Scott Allen.

At Geosys we primarily estimate the importance and utility of any project for which it was originally conceptualized and ensure that the product we deliver better those expectations.



Some of our valued clients are:

1. Karnataka Government.
2. Andhra Pradesh Government departments.
3. Census Department
4. Delara Foundation
5. Jaya Bharathi Group
6. Osmania University
7. Vitya Consultants
8. Satnav
9. Geospatial Infrastructure Solutions Pvt. Ltd.
10. EME College of Engineering
11. Summit Center for Training, Consulting and Quality Services
12. The Singareni Collieries Company Limited
13. Cyberabad Police Commissionerate
14. HMWSSB
15. NMDC
16. BGR Mining
17. Amr India Pvt. Ltd.

## **7. Overseas Contacts**

Janaki Gattu, GISP  
Manager - Business Development  
Vancouver, Canada.  
Email: [janaki@geosys.co.in](mailto:janaki@geosys.co.in)